

# KEADBY 3 CARBON CAPTURE POWER STATION

---

A collaboration between **SSE Thermal** and **Equinor**

**Document Ref: 4.2**

**Planning Inspectorate Ref: EN010114**

**The Keadby 3 (Carbon Capture Equipped Gas Fired Generating Station) Order 202[X]**

**Land at and in the vicinity of the Keadby Power Station site, Trentside, Keadby, North Lincolnshire**

## Land Plans

**The Planning Act 2008**

**The Infrastructure Planning (Applications: Prescribed Forms and Procedure) Regulations 2009 - Regulation 5(2)(i)**

**Applicant: Keadby Generation Limited**

**Date: May 2022**

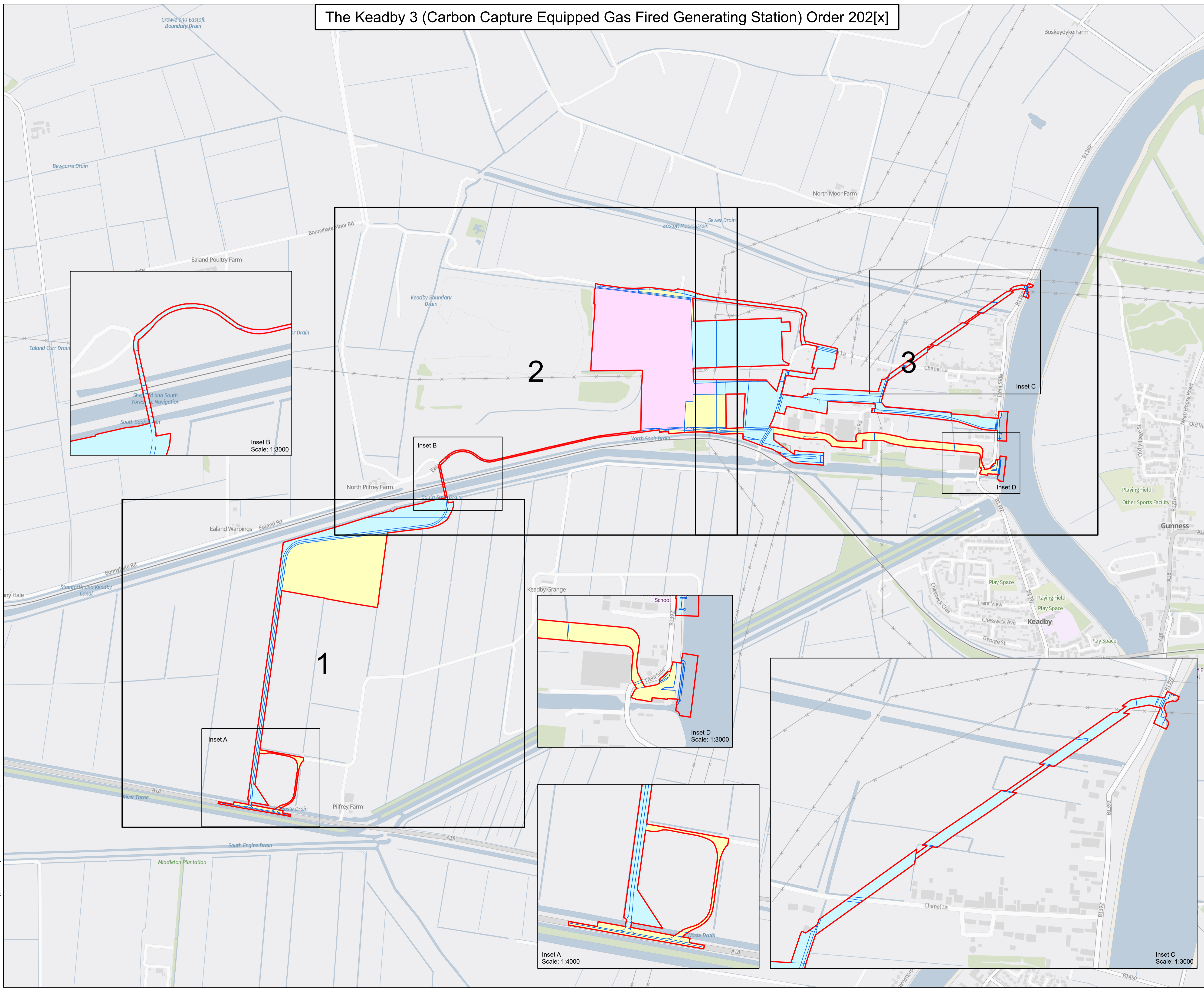
## DOCUMENT HISTORY

<b>Document Ref</b>	4.2		
<b>Revision</b>	VP4.0		
<b>Author</b>	Greg Eacock (GE)		
<b>Signed</b>	<b>GE</b>	<b>Date</b>	May 2022
<b>Approved By</b>	Lee Hartigan (LH)		
<b>Signed</b>	<b>LH</b>	<b>Date</b>	May 2022
<b>Document Owner</b>	Ardent Management Limited		

# The Keadby 3 (Carbon Capture Equipped Gas Fired Generating Station) Order 202[x]

Regulation 5(2)(i) - Infrastructure Planning (Applications: Prescribed Forms and Procedure) Regulations 2009

- Key**
- Order Land - the area within which powers of compulsory acquisition and to take temporary possession can be exercised
  - Order Land - New Rights to be compulsorily acquired and in relation to which it is proposed to extinguish easements, servitudes and other private rights.
  - Order Land - Freehold to be compulsorily acquired and in relation to which it is proposed to extinguish easements, servitudes and other private rights.
  - Order Land - Temporary use of land and in relation to which it is proposed to extinguish easements, servitudes and other private rights.
  - No Acquisition



© Crown copyright and database rights 2020 Ordnance Survey 0100031673. You are permitted to use this data solely to enable you to respond to, or interact with, the organisation that provided you with the data. You are not permitted to copy, sub-licence, distribute or sell any of this data to third parties in any form.  
 GB Background: Contains OS data © Crown Copyright and database right 2020. Contains data from OS Zoomstack.



Client: **THE KEADBY 3 PROJECT**

Drawing Title: **APPLICATION DOCUMENT REFERENCE NO. 4.2 LAND PLANS KEY PLAN**

Status	<b>FOR INFORMATION</b>	Revision	004
Date	26/04/2022		

Scale: 1:7,500 @ A1 | Spatial Reference System: British National Grid

Drawn By	I.MAXIM	Checked By	G.EACOCK	Approved By	L.HARTIGAN
----------	---------	------------	----------	-------------	------------

Drawing reference: 052\_ARDG\_K3LCPS\_LP\_R13\_KEYPLAN

This document is not to be used in whole or in part other than for the intended purpose and project for which it was prepared and provided.

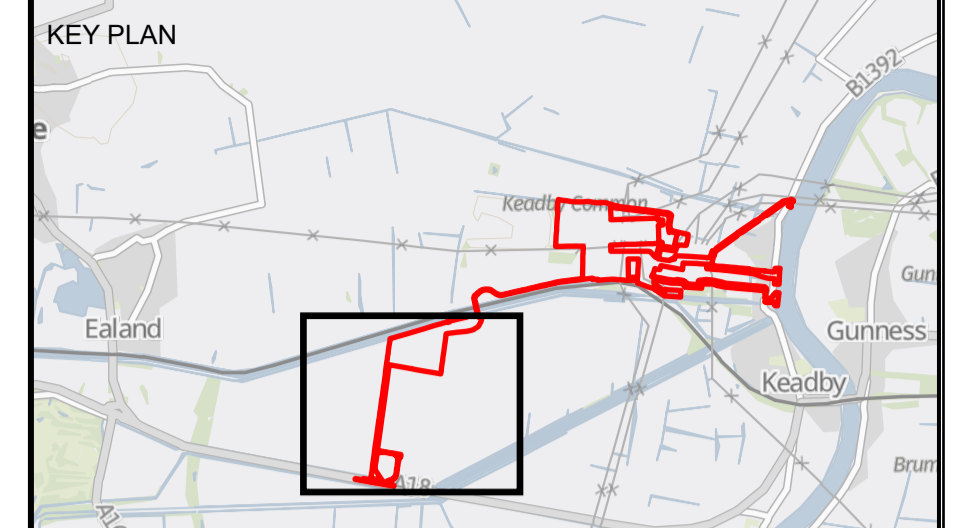
Plot Date: 26 April 2022 12:25  
 File Name: C:\Users\illiam\Documents\Aecom - Keadby 3\IP16 - GIS & CAD Files\052\_ARDG\_K3LCPS\X3\Land Plans\052\_ARDG\_K3LCPS\_LP\_R13.aprx

The Keadby 3 (Carbon Capture Equipped Gas Fired Generating Station) Order 202[x]

Continuation on Sheet 2

Keadby Wind Farm

Regulation 5(2)(i) - Infrastructure Planning (Applications: Prescribed Forms and Procedure) Regulations 2009



- Key**
- Order Land - the area within which powers of compulsory acquisition and to take temporary possession can be exercised
  - Order Land - New Rights to be compulsorily acquired and in relation to which it is proposed to extinguish easements, servitudes and other private rights.
  - Order Land - Freehold to be compulsorily acquired and in relation to which it is proposed to extinguish easements, servitudes and other private rights.
  - Order Land - Temporary use of land and in relation to which it is proposed to extinguish easements, servitudes and other private rights.
  - No Acquisition

© Crown copyright and database rights 2020 Ordnance Survey 0100031673. You are permitted to use this data solely to enable you to respond to, or interact with, the organisation that provided you with the data. You are not permitted to copy, sub-licence, distribute or sell any of this data to third parties in any form.  
GB Background: Contains OS data © Crown Copyright and database right 2020 Contains data from OS Zoomstack

Client

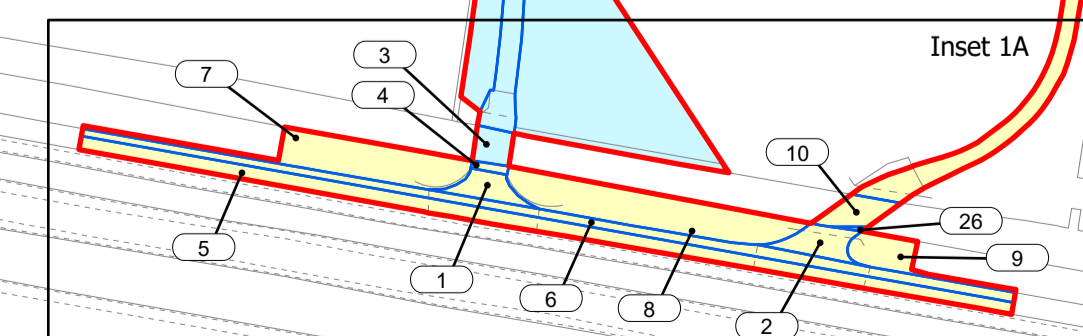
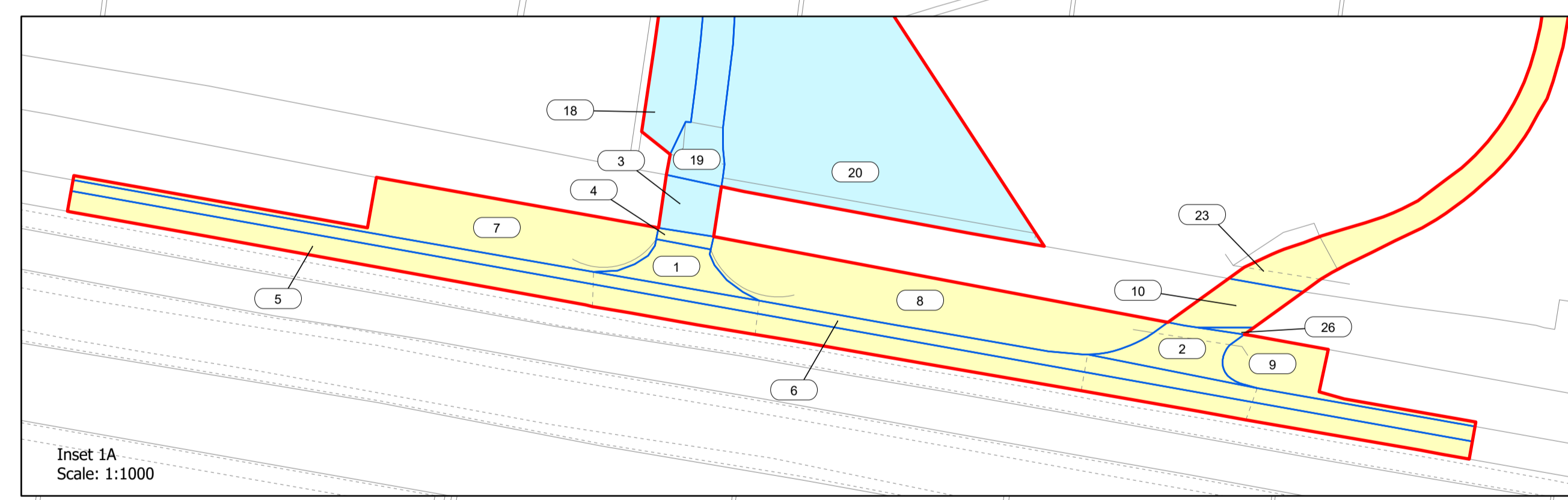
Designer

Project  
**THE KEADBY 3 PROJECT**

Drawing Title  
**APPLICATION DOCUMENT REFERENCE NO. 4.2  
LAND PLANS  
SHEET 1 OF 3**

Status	<b>FOR INFORMATION</b>	Revision	004
Date	26/04/2022	Date	26/04/2022
Scale	1:2,500 @ A1	Spatial Reference System	British National Grid
Drawn By	I.MAXIM	Checked By	G.EACOCK
		Approved By	L.HARTIGAN
Drawing reference	052_ARDG_K3LCPS_LP_r13		

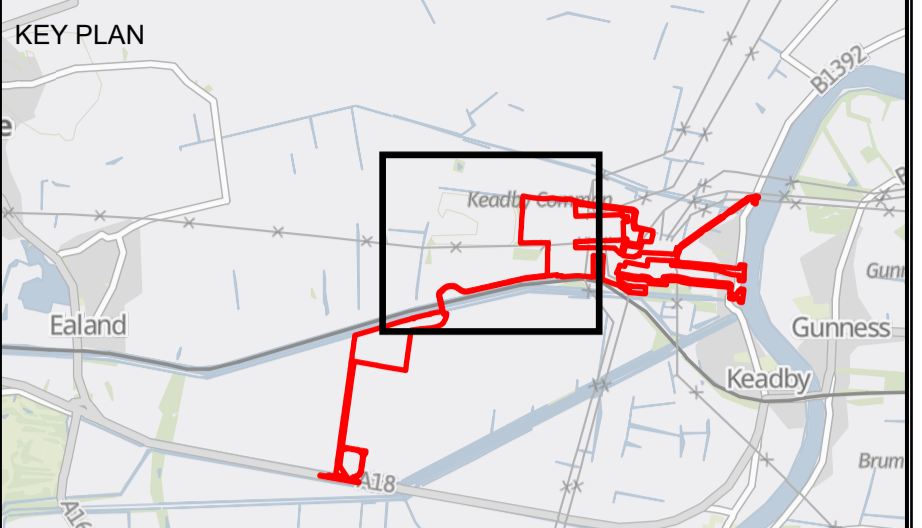
This document is not to be used in whole or in part other than for the intended purpose and project for which it was prepared and provided.



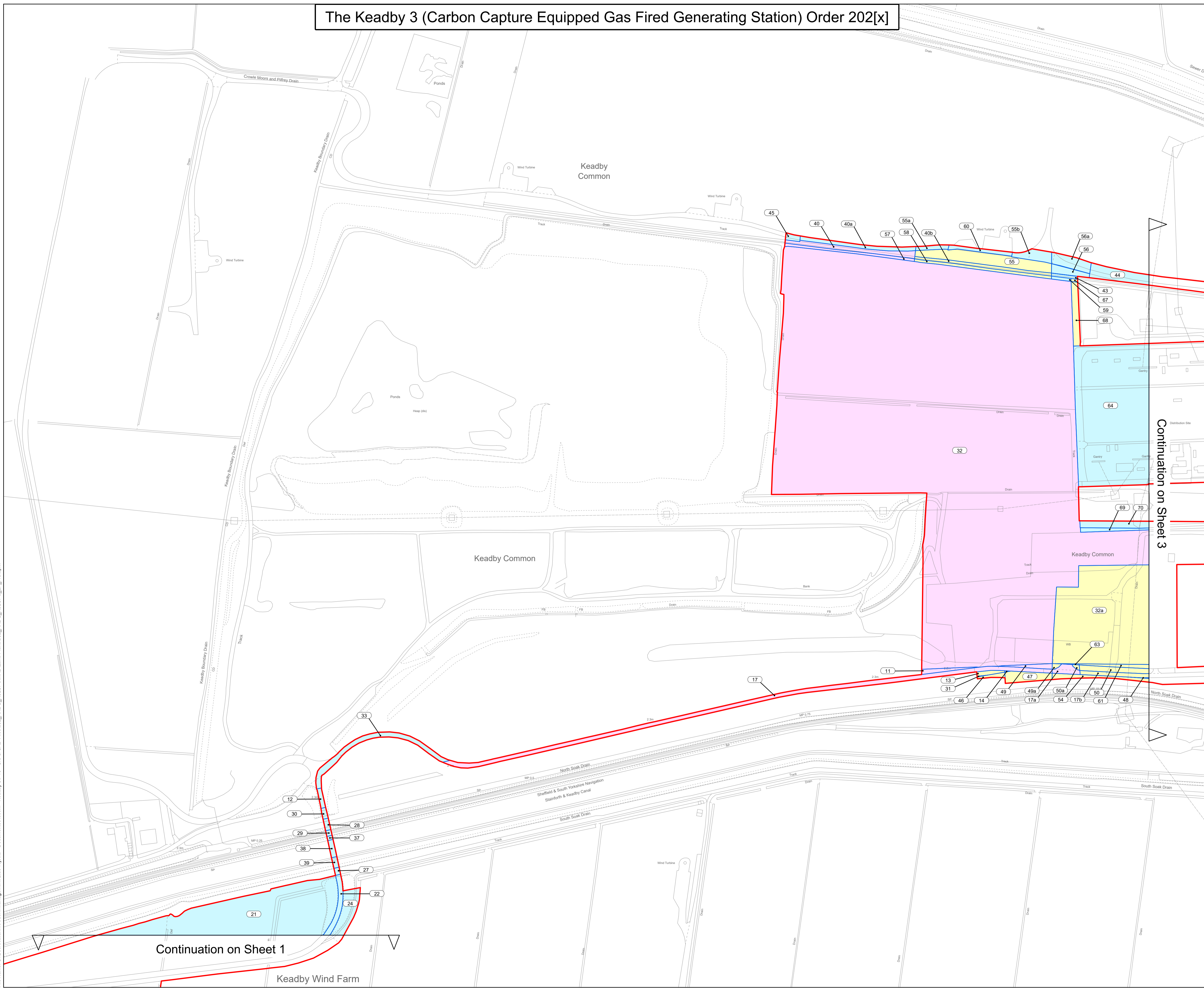
Plot Date: 26 April 2022 12:49  
File Name: C:\Users\illiam\Documents\Aecom - Keadby 3\IP6 - GIS & CAD Files\052\_ARDG\_K3LCPS\MXD\Land Plans\052\_ARDG\_K3LCPS\_LP\_r13.aprx

The Keadby 3 (Carbon Capture Equipped Gas Fired Generating Station) Order 202[x]

Regulation 5(2)(i) - Infrastructure Planning (Applications: Prescribed Forms and Procedure) Regulations 2009



- Key**
- Order Land - the area within which powers of compulsory acquisition and to take temporary possession can be exercised
  - Order Land - New Rights to be compulsorily acquired and in relation to which it is proposed to extinguish easements, servitudes and other private rights.
  - Order Land - Freehold to be compulsorily acquired and in relation to which it is proposed to extinguish easements, servitudes and other private rights.
  - Order Land - Temporary use of land and in relation to which it is proposed to extinguish easements, servitudes and other private rights.
  - No Acquisition



© Crown copyright and database rights 2020 Ordnance Survey 0100031673. You are permitted to use this data solely to enable you to respond to, or interact with, the organisation that provided you with the data. You are not permitted to copy, sub-licence, distribute or sell any of this data to third parties in any form.  
GB Background: Contains OS data © Crown Copyright and database right 2020 Contains data from OS Zoomstack



Project **THE KEADBY 3 PROJECT**

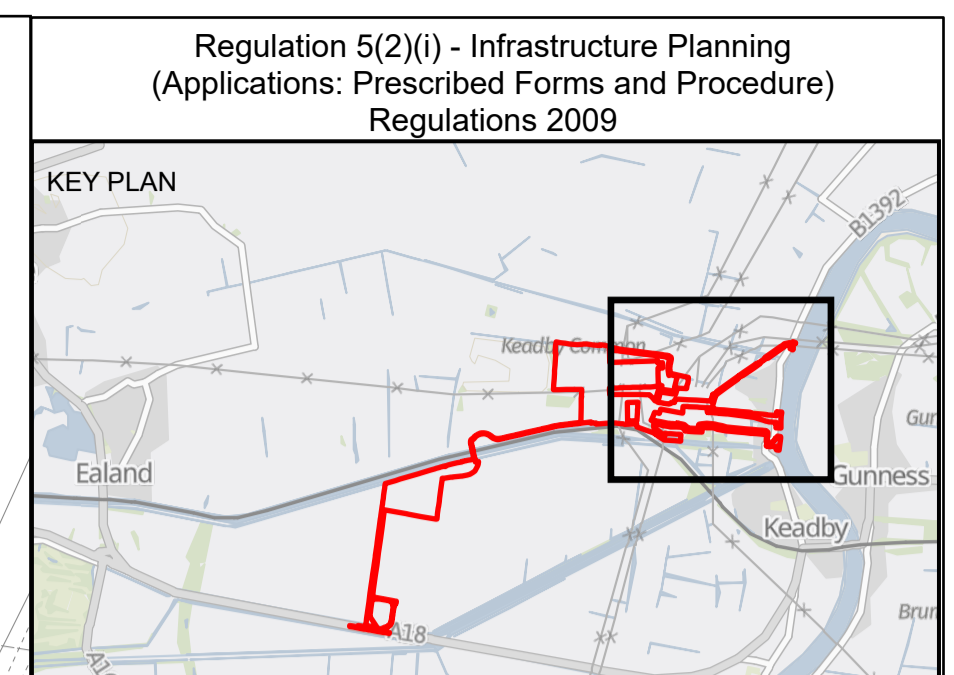
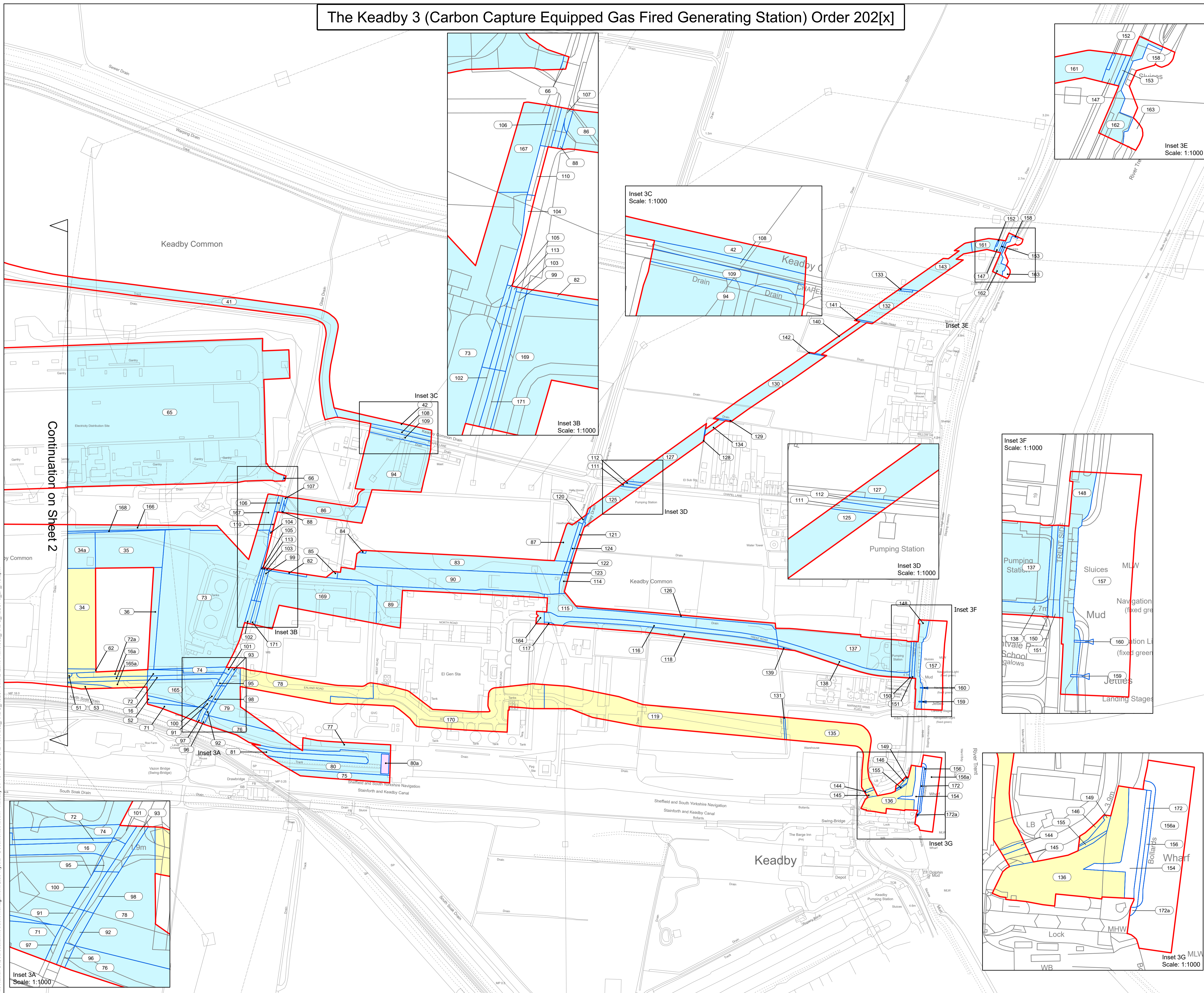
Drawing Title **APPLICATION DOCUMENT REFERENCE NO. 4.2 LAND PLANS SHEET 2 OF 3**

Status	<b>FOR INFORMATION</b>	Revision	004
Scale	1:2,500 @ A1	Date	26/04/2022
Spatial Reference System	British National Grid	Checked By	G.EACOCK
Drawn By	I.MAXIM	Approved By	L.HARTIGAN
Drawing reference	052_ARDG_K3LCPS_LP_r13		

This document is not to be used in whole or in part other than for the intended purpose and project for which it was prepared and provided.


Plot Date: 26 April 2022 13:04  
File Name: C:\Users\lmaxim\Documents\Aecom - Keadby 3\IP6 - GIS & CAD Files\052\_ARDG\_K3LCPS\MXD\Land Plans\052\_ARDG\_K3LCPS\_LP\_r13.aprx


# The Keadby 3 (Carbon Capture Equipped Gas Fired Generating Station) Order 202[x]

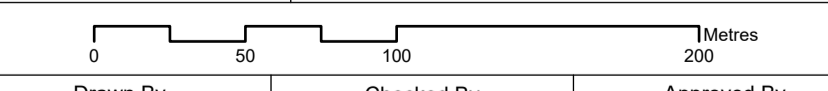


- Key**
- Order Land - the area within which powers of compulsory acquisition and to take temporary possession can be exercised
  - Order Land - New Rights to be compulsorily acquired and in relation to which it is proposed to extinguish easements, servitudes and other private rights.
  - Order Land - Freehold to be compulsorily acquired and in relation to which it is proposed to extinguish easements, servitudes and other private rights.
  - Order Land - Temporary use of land and in relation to which it is proposed to extinguish easements, servitudes and other private rights.
  - No Acquisition

© Crown copyright and database rights 2020 Ordnance Survey 0100031673. You are permitted to use this data solely to enable you to respond to, or interact with, the organisation that provided you with the data. You are not permitted to copy, sub-licence, distribute or sell any of this data to third parties in any form.  
 GB Background: Contains OS data © Crown Copyright and database right 2020. Contains data from OS Zoomstack.

Client:  For a better world of energy

Designer: 

Project		THE KEADBY 3 PROJECT	
Drawing Title		APPLICATION DOCUMENT REFERENCE NO. 4.2 LAND PLANS SHEET 3 OF 3	
Status	FOR INFORMATION	Revision	004
Scale	1:2,500 @ A1	Date	26/04/2022
Spatial Reference System		British National Grid	
			
Drawn By	I.MAXIM	Checked By	G.EACOCK
Approved By	L.HARTIGAN		
Drawing reference	052_ARDG_K3LCPS_LP_r13		
This document is not to be used in whole or in part other than for the intended purpose and project for which it was prepared and provided.			

Plot Date: 26 April 2022, 13:24  
 File Name: C:\Users\stuartm\Documents\Management\_LifProjects - Documents\Aecom - Keadby 3\IP16 - GIS & CAD Files\052\_ARDG\_K3LCPS\X3D\Land Plans\052\_ARDG\_K3LCPS\_LP\_r13.aprx

Continuation on Sheet 2